




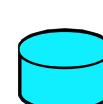


	Buckman Regional Water Treatment Facility		Santa River Municipal Watershed
	Canyon Road Water Treatment Plant		Santa Fe City Limits
	Waste Water Treatment Plant		Buckman Well Field
	WaterTankLocation		City Well Field
	Buckman Water Lines		

Source: ESRI, DigitalGlobe, GeoEye, i-cubed, USDA, AEX, Getmapping, Aerogrid, IGN, ICP, ewisatopo, and the GIS User Community